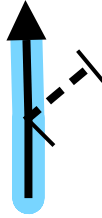


0,00

0.00 mi



Eco Trail
Start

0,00

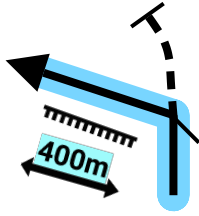
1

353°

40°35.584'N
21°22.110'E

1,17

0.73 mi



NR

ATTENTION
CLIFF

1,17



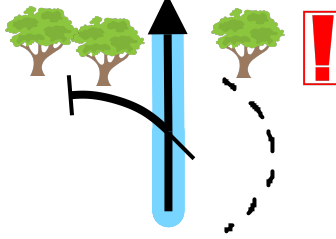
2

25°

40°36.113'N
21°22.444'E

1,87

1.16 mi



ENTER
FOREST

0,70

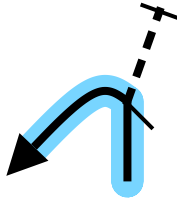
3

53°

40°36.381'N
21°22.755'E

2,25

1.40 mi



NR

0,38

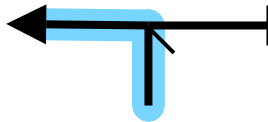
4

28°

40°36.452'N
21°22.913'E

3,82

2.37 mi



1,57



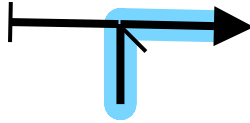
5

66°

40°36.812'N
21°23.268'E

3,88

2.41 mi



0,06

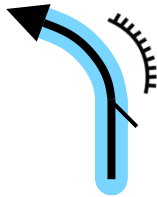
6

109°

40°36.832'N
21°23.300'E

4,63

2.88 mi



**ATTENTION
CLIFF**

0,75



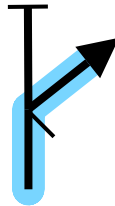
7

106°

40°36.686'N
21°23.789'E

4,95

3.08 mi



0,32

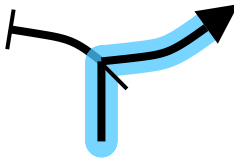
8

80°

40°36.757'N
21°23.982'E

6,18

3.84 mi



1,23

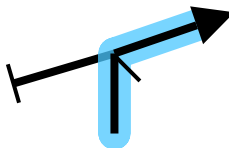
9

203°

40°36.551'N
21°24.603'E

7,35

4.57 mi



1,17

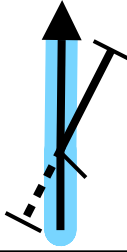
10

245°

40°36.054'N
21°24.760'E

10,61

6.59 mi



3,26

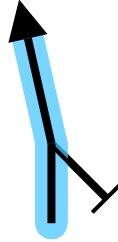
11

269°

40°36.118'N
21°23.161'E

12,62

7.84 mi



Eco Trail
Finish

2,01



12

228°

40°35.584'N
21°22.111'E

13
Km

12
Waypoints

13 Km
Fuel Range

START

40°35.584'N
21°22.110'E

FINISH

40°35.584'N
21°22.111'E