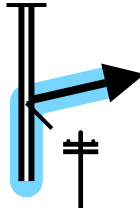


0,00

0.00 mi



1



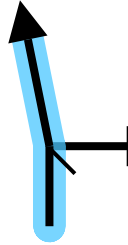
111°

40°36.659'N
21°21.863'E

Eco Trail
Start

2,32

1.44 mi



122°

40°36.833'N
21°23.299'E

2,32

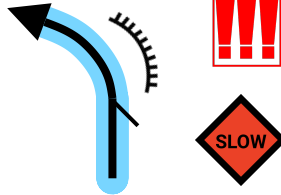
2

3,08

1.91 mi



3



106°

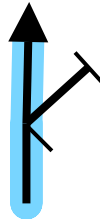
40°36.686'N
21°23.789'E

ATTENTION
CLIFF

0,76

3,39

2.11 mi



45°

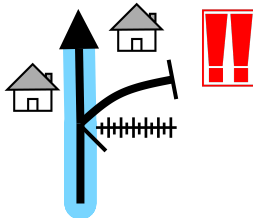
40°36.754'N
21°23.977'E

0,31

4

4,71

2.93 mi



35°

40°37.001'N
21°24.805'E

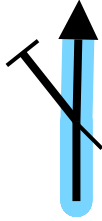


1,32

5

6,01

3.73 mi



1,30

6

104°

40°37.510'N
21°25.135'E

8,13

5.05 mi



2,12

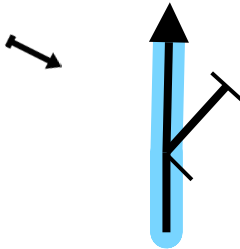
7

334°

40°37.729'N
21°26.394'E

8,44

5.24 mi



0,31

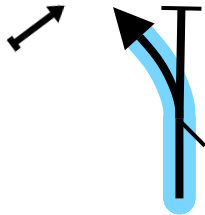
8

342°

40°37.890'N
21°26.333'E

8,94

5.56 mi



0,50

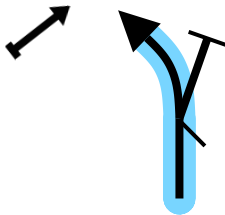
9

337°

40°38.139'N
21°26.205'E

10,32

6.41 mi



1,38

10

29°

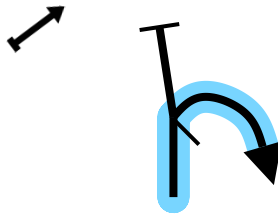
40°38.226'N
21°25.807'E

PROXIMA NOTA
PROCH NOTE
NEXT NOTE

1,40

11,72

7.28 mi



1,40

11

240°

40°38.235'N
21°25.595'E

12,74

7.92 mi



1,02

12

261°

40°38.566'N
21°25.225'E

14,64

9.10 mi



Tarmac
Florina-Kastoria

1,90

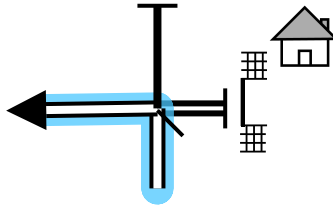
13

251°

40°38.046'N
21°24.297'E

17,15

10.66 mi



Military
Base

2,51

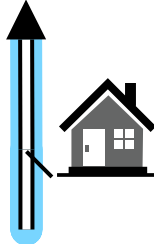
14

186°

40°38.229'N
21°23.165'E

19,54

12.14 mi



Ski Center

2,39

15

174°

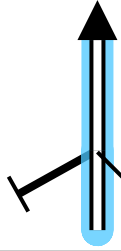
40°37.430'N
21°22.628'E

21,91

13.61 mi



16



**Eco Trail
Finish**

2,37

244°

40°36.662'N
21°21.863'E

**22
Km**

**16
Waypoints**

**22 Km
Fuel Range**

START

40°36.659'N
21°21.863'E

FINISH

40°36.662'N
21°21.863'E